km 0+060.00

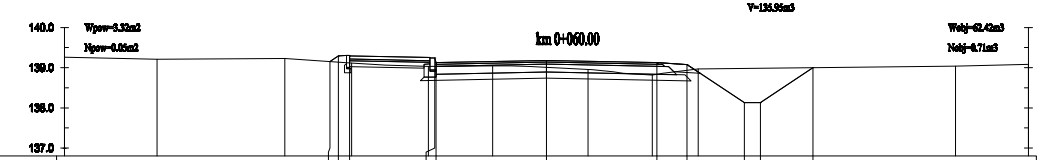
V=135.95m3
Wpow=3.32m2
Npow=0.05m2
Wobj=62.42m3
Nobj=0.71m3
140.0
139.0
138.0
137.0

RZĘDNE PROJEKTOWANE [m]	139.15 139.29 139.29 139.24 139.12 139.18 139.12 139.08 138.13 138.13 139.00
DOMIARY [m]	-5.39 -5.18 -4.90 -2.78 -2.75 0.00 2.75 3.50 4.93 5.33 6.63
RZĘDNE TERENU [m]	139.26 139.21 139.23 139.11 139.03 139.05 138.96 138.82 138.97 139.04 139.08
DOMIARY [m]	-12.00 -9.69 -6.51 -4.85 -2.94 -1.34 1.04 2.64 3.78 10.18 12.00

km 0+040.00

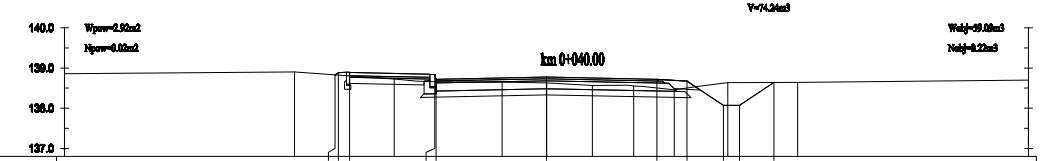
V=74.24m3
Wpow=2.92m2
Npow=0.02m2
Wobj=59.09m3
Nobj=0.22m3
140.0
139.0
138.0
137.0

RZĘDNE PROJEKTOWANE [m]	138.83 138.89 138.89 138.84 138.72 138.77 138.72 138.67 138.07 138.07 138.64
DOMIARY [m]	-5.26 -5.18 -4.90 -2.78 -2.75 0.00 2.75 3.50 4.41 4.81 5.67
RZĘDNE TERENU [m]	138.86 138.90 138.72 138.65 138.63 138.57 138.55 138.46 138.63 138.65 138.70
DOMIARY [m]	-12.00 -6.28 -3.79 -1.10 0.01 1.14 2.17 3.18 4.51 6.36 12.00

km 0+020.00

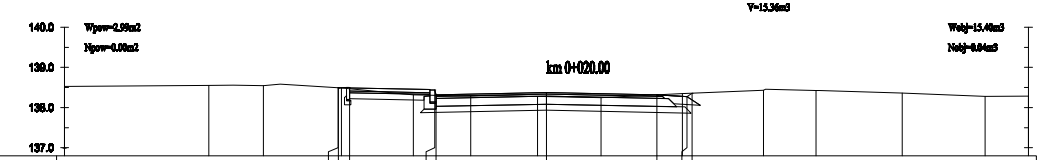
V=15.36m3
Wpow=2.99m2
Npow=0.00m2
Wobj=15.40m3
Nobj=0.04m3
140.0
139.0
138.0
137.0

RZĘDNE PROJEKTOWANE [m]	138.50 138.49 138.49 138.44 138.32 138.37 138.32 138.27 138.36
DOMIARY [m]	-5.19 -5.18 -4.90 -2.78 -2.75 0.00 2.75 3.50 3.62
RZĘDNE TERENU [m]	138.53 138.55 138.54 138.49 138.32 138.28 138.28 138.25 138.35 138.43 138.42 138.36 138.28 138.29
DOMIARY [m]	-12.00 -8.41 -7.05 -5.10 -3.31 -1.89 -0.22 1.36 3.39 5.40 6.71 8.86 10.92 12.00

km 0+015.00

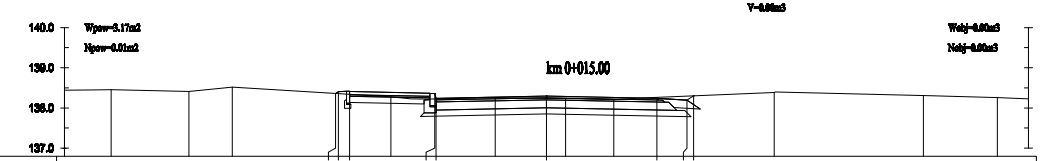
V=0.00m3
Wpow=3.17m2
Npow=0.01m2
Wobj=0.00m3
Nobj=0.00m3
140.0
139.0
138.0
137.0

RZĘDNE PROJEKTOWANE [m]	138.36 138.41 138.41 138.36 138.24 138.29 138.24 138.19 138.30
DOMIARY [m]	-5.25 -5.18 -4.90 -2.78 -2.75 0.00 2.75 3.50 3.66
RZĘDNE TERENU [m]	138.44 138.45 138.41 138.52 138.28 138.26 138.23 138.21 138.38 138.31 138.26
DOMIARY [m]	-12.00 -10.84 -8.90 -7.82 -3.67 -1.28 0.47 1.68 5.67 9.38 11.23

km 0+160.00

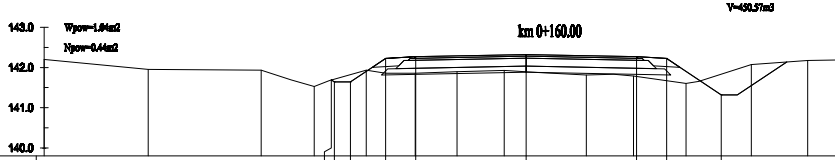
V=450.57m3
Wpow=1.04m2
Npow=0.44m2
143.0
142.0
141.0
140.0

RZĘDNE PROJEKTOWANE [m]	141.69 141.64 141.64 142.22 142.27 142.32 142.27 142.22 141.32
DOMIARY [m]	-4.85 -4.78 -4.38 -3.50 -2.75 0.00 2.75 3.50 4.86
RZĘDNE TERENU [m]	142.20 141.95 141.93 141.53 141.93 141.86 141.89 141.93 141.82 141.79 141.60 142.07 142.18
DOMIARY [m]	-12.00 -9.41 -6.60 -5.28 -3.98 -2.76 -1.72 -0.55 1.50 2.67 3.98 5.61 7.01

km 0+140.00

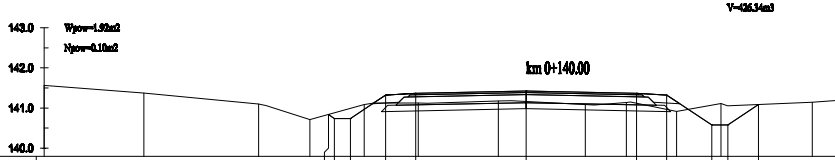
V=426.34m3
Wpow=1.92m2
Npow=0.10m2
143.0
142.0
141.0
140.0

RZĘDNE PROJEKTOWANE [m]	140.84 140.74 140.74 141.32 141.37 141.42 141.37 141.32 140.58 140.58 141.09
DOMIARY [m]	-4.92 -4.78 -4.38 -3.50 -2.75 0.00 2.75 3.50 4.62 5.02 5.78
RZĘDNE TERENU [m]	141.57 141.38 141.10 140.71 141.09 141.12 141.18 141.09 141.14 140.91 141.11 141.14
DOMIARY [m]	-12.00 -9.52 -6.66 -5.38 -4.03 -2.69 -0.69 1.47 2.50 3.75 4.85 7.12

km 0+120.00

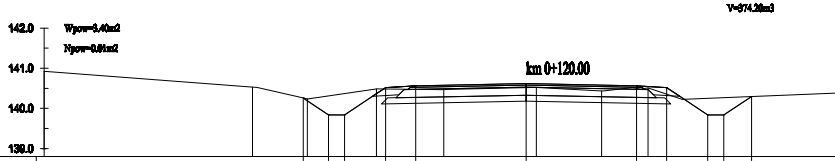
V=374.20m3
Wpow=3.40m2
Npow=0.01m2
142.0
141.0
140.0
139.0

RZĘDNE PROJEKTOWANE [m]	140.26 139.84 139.84 140.52 140.56 140.62 140.56 140.52 139.84 139.84 140.30
DOMIARY [m]	-5.55 -4.92 -4.52 -3.50 -2.75 0.00 2.75 3.50 4.52 4.92 5.61
RZĘDNE TERENU [m]	140.93 140.53 140.24 140.49 140.47 140.52 140.43 140.51
DOMIARY [m]	-12.00 -6.81 -5.45 -3.73 -2.05 0.25 1.88 3.04

km 0+100.00

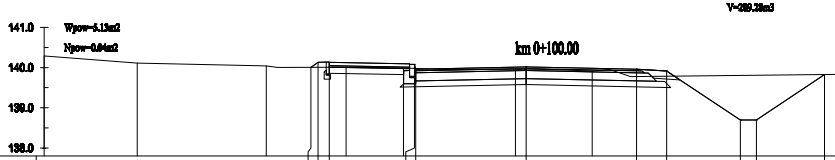
V=289.20m3
Wpow=5.13m2
Npow=0.04m2
141.0
140.0
139.0
138.0

RZĘDNE PROJEKTOWANE [m]	140.01 140.13 140.13 140.08 139.96 140.02 139.96 139.92 138.69 138.69 139.83
DOMIARY [m]	-5.36 -5.18 -4.90 -2.78 -2.75 0.00 2.75 3.50 5.33 5.73 7.43
RZĘDNE TERENU [m]	140.29 140.11 140.04 140.01 139.99 139.97 139.92
DOMIARY [m]	-12.00 -9.68 -6.47 -4.48 -3.06 -0.27 1.64

km 0+080.00

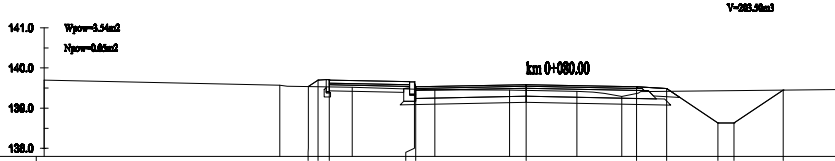
V=203.90m3
Wpow=3.54m2
Npow=0.05m2
141.0
140.0
139.0
138.0

RZĘDNE PROJEKTOWANE [m]	139.54 139.70 139.70 139.65 139.53 139.59 139.53 139.49 138.63 138.63 139.45
DOMIARY [m]	-5.42 -5.18 -4.90 -2.78 -2.75 0.00 2.75 3.50 4.78 5.18 6.40
RZĘDNE TERENU [m]	139.70 139.57 139.52 139.46 139.45 139.42 139.29
DOMIARY [m]	-12.00 -6.13 -4.33 -2.27 -0.41 1.26 2.38

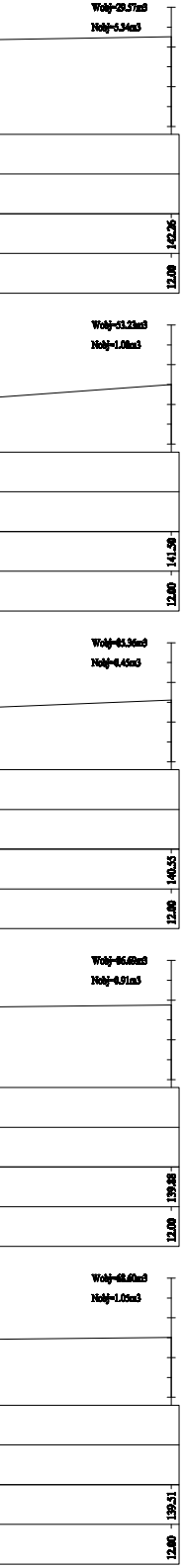

Wobj=29.57m3
Nobj=5.34m3
Wobj=53.23m3
Nobj=1.08m3
Wobj=83.36m3
Nobj=8.45m3
Wobj=86.69m3
Nobj=0.51m3
Wobj=68.60m3
Nobj=1.05m3

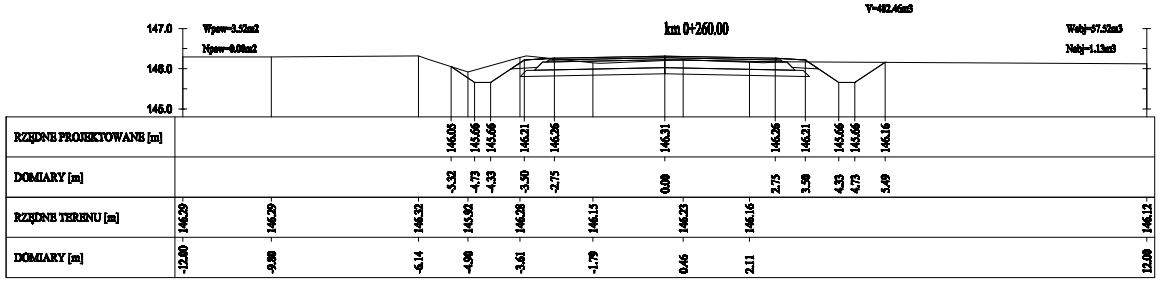

km 0+260.00
V=482.46m3
RZĘDNE PROJEKTOWANE [m]
DOMIARY [m]
RZĘDNE TERENU [m]
DOMIARY [m]



km 0+240.00
V=426.06m3
RZĘDNE PROJEKTOWANE [m]
DOMIARY [m]
RZĘDNE TERENU [m]
DOMIARY [m]

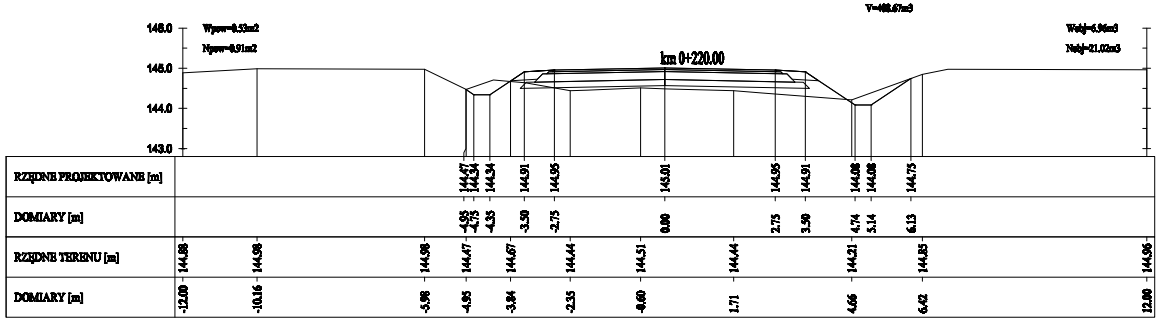

km 0+220.00
V=408.67m3
RZĘDNE PROJEKTOWANE [m]
DOMIARY [m]
RZĘDNE TERENU [m]
DOMIARY [m]

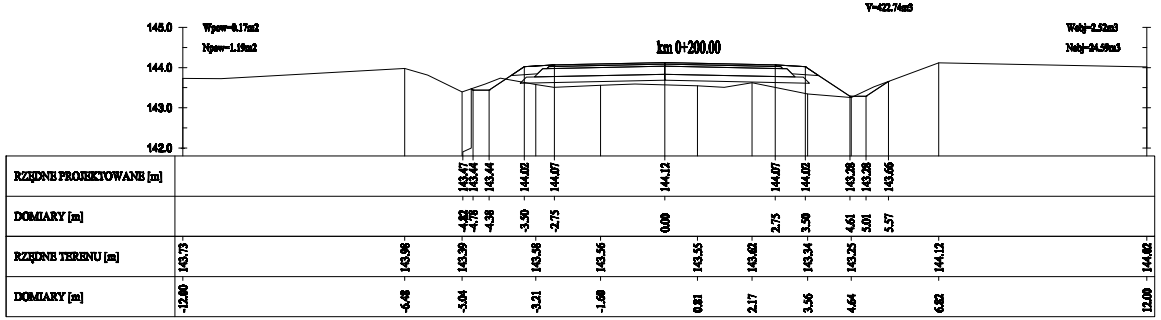

km 0+200.00
V=422.74m3
RZĘDNE PROJEKTOWANE [m]
DOMIARY [m]
RZĘDNE TERENU [m]
DOMIARY [m]

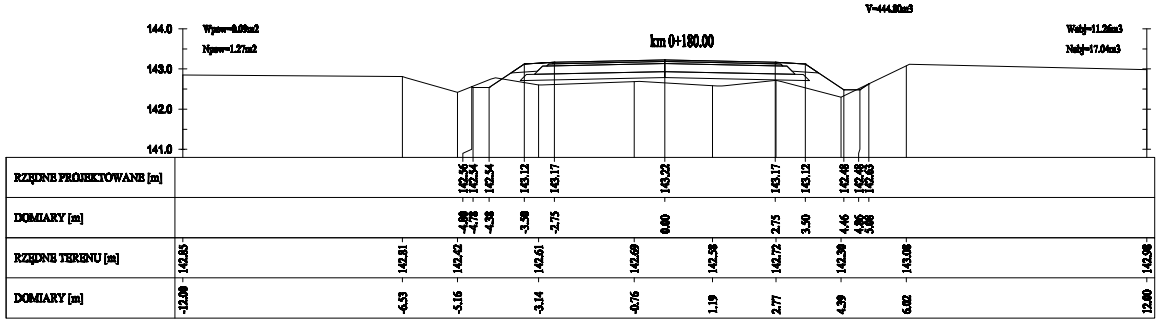

km 0+180.00
V=444.80m3
RZĘDNE PROJEKTOWANE [m]
DOMIARY [m]
RZĘDNE TERENU [m]
DOMIARY [m]

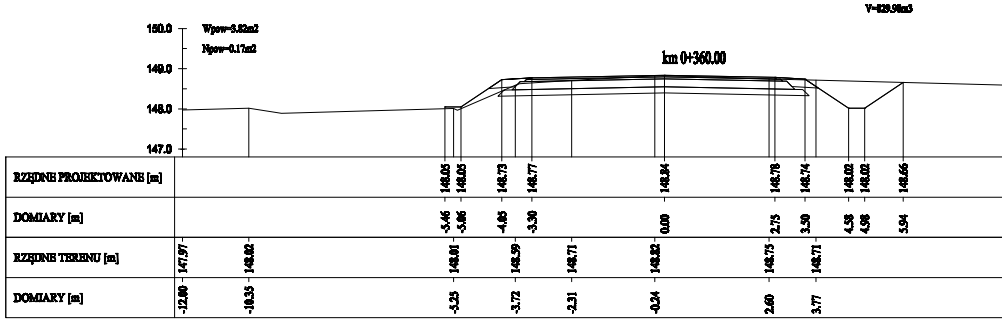

km 0+360.00
V=829.98m3
RZĘDNE PROJEKTOWANE [m]
DOMIARY [m]
RZĘDNE TERENU [m]
DOMIARY [m]

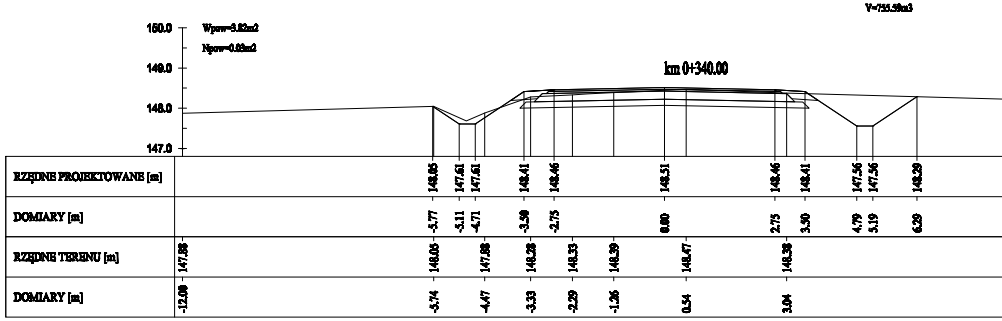

km 0+340.00
V=755.59m3
RZĘDNE PROJEKTOWANE [m]
DOMIARY [m]
RZĘDNE TERENU [m]
DOMIARY [m]

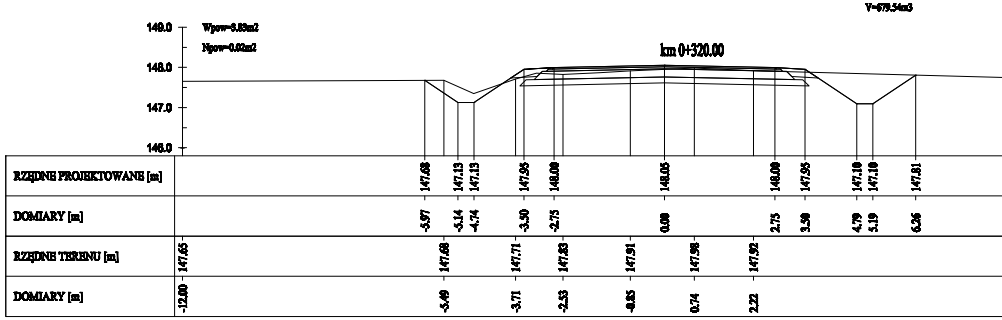

km 0+320.00
V=679.54m3
RZĘDNE PROJEKTOWANE [m]
DOMIARY [m]
RZĘDNE TERENU [m]
DOMIARY [m]

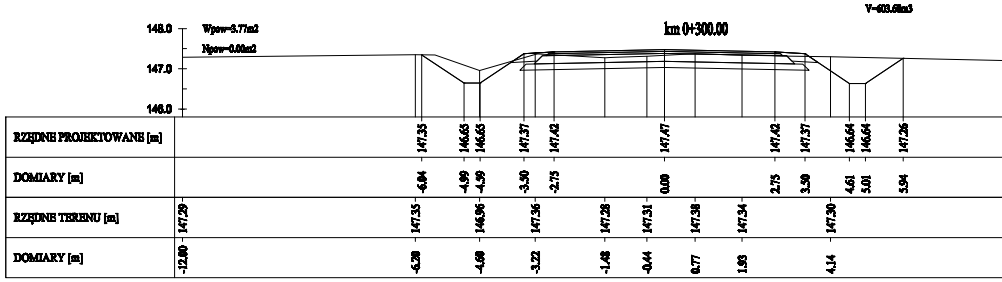

km 0+300.00
V=603.68m3
RZĘDNE PROJEKTOWANE [m]
DOMIARY [m]
RZĘDNE TERENU [m]
DOMIARY [m]

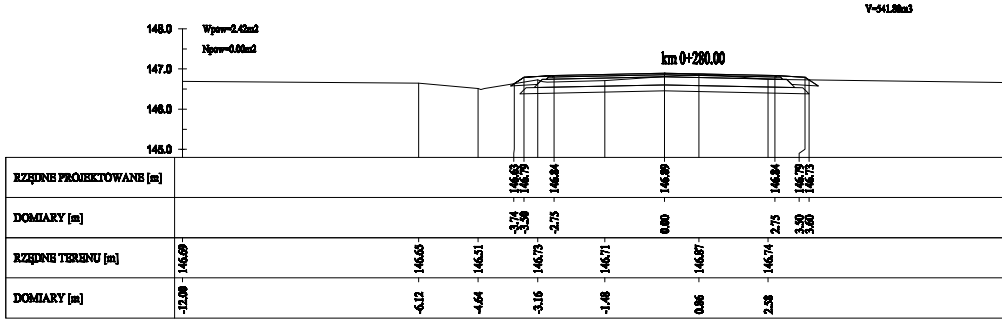

km 0+280.00
V=541.80m3
RZĘDNE PROJEKTOWANE [m]
DOMIARY [m]
RZĘDNE TERENU [m]
DOMIARY [m]

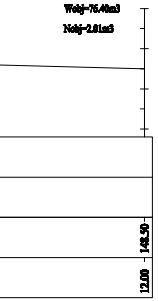
Wobj=76.40m3
Nobj=2.01m3
148.50
12.00

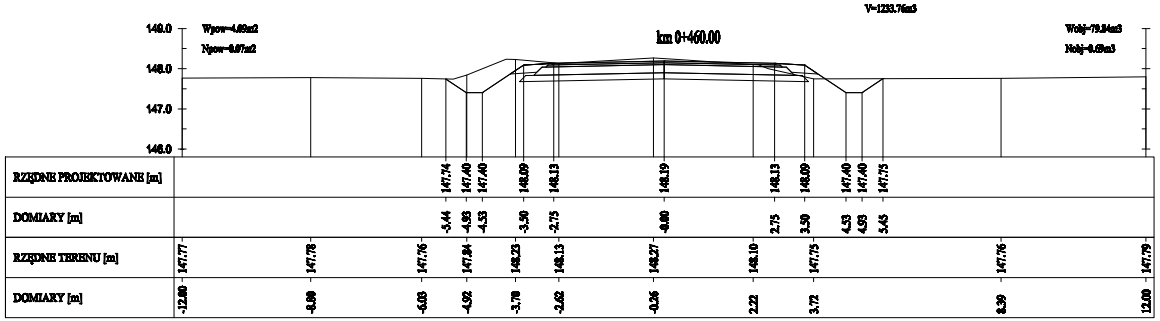
V=1233.76m3
km 0+460.00
149.0
148.0
147.0
146.0
Wpow=4.69m2
Npow=0.07m2
Wobj=79.84m3
Nobj=0.69m3
RZĘDNE PROJEKTOWANE [m] 147.74 147.40 147.40 148.09 148.13 148.19 148.13 148.09 147.40 147.40 147.75
DOMIARY [m] -5.44 -4.93 -4.53 -3.50 -2.75 0.00 2.75 3.50 4.53 4.93 5.45
RZĘDNE TERENU [m] 147.77 147.78 147.76 147.84 148.23 148.13 148.27 148.10 147.75 147.76 147.79
DOMIARY [m] -12.00 -8.80 -6.03 -4.92 -3.78 -2.62 -0.26 2.22 3.72 8.39 12.00

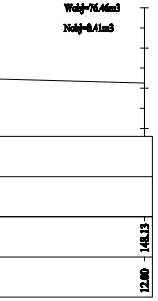
Wobj=76.46m3
Nobj=0.41m3
148.13
12.00

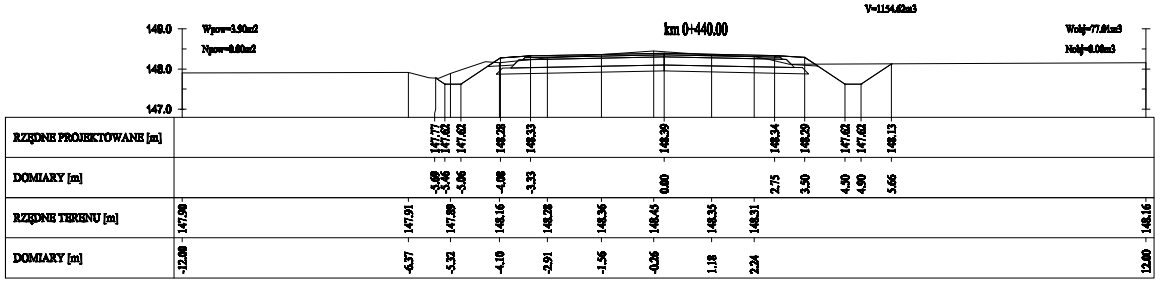
V=1154.62m3
km 0+440.00
149.0
148.0
147.0
Wpow=3.90m2
Npow=0.00m2
Wobj=77.01m3
Nobj=0.08m3
RZĘDNE PROJEKTOWANE [m] 147.77 147.62 147.62 148.28 148.33 148.39 148.34 148.29 147.62 147.62 148.13
DOMIARY [m] -5.60 -5.46 -5.06 -4.08 -3.33 0.00 2.75 3.50 4.50 4.90 5.66
RZĘDNE TERENU [m] 147.90 147.91 147.89 148.16 148.28 148.36 148.45 148.35 148.31 148.16
DOMIARY [m] -12.00 -6.37 -5.32 -4.10 -2.91 -1.56 -0.26 1.18 2.24 12.00

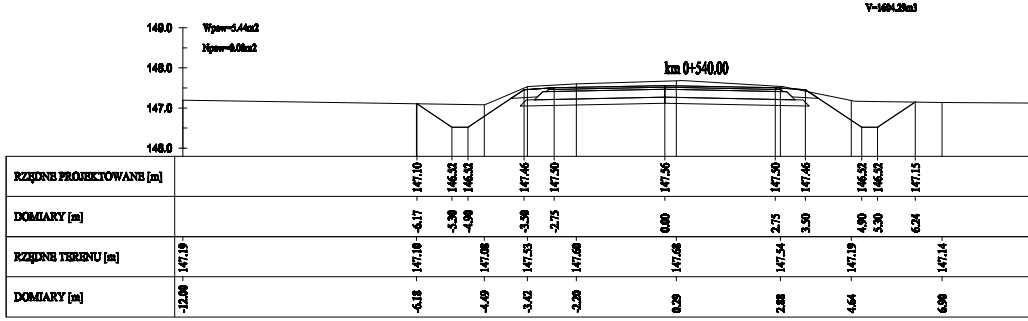
V=1604.29m3
km 0+540.00
149.0
148.0
147.0
146.0
Wpow=5.44m2
Npow=0.00m2
RZĘDNE PROJEKTOWANE [m] 147.10 146.52 146.52 147.46 147.50 147.56 147.50 147.46 146.52 146.52 147.15
DOMIARY [m] -6.17 -5.30 -4.90 -3.50 -2.75 0.00 2.75 3.50 4.90 5.30 6.24
RZĘDNE TERENU [m] 147.19 147.10 147.08 147.53 147.60 147.68 147.54 147.19 147.14
DOMIARY [m] -12.00 -6.18 -4.49 -3.42 -2.20 0.29 2.88 4.64 6.90

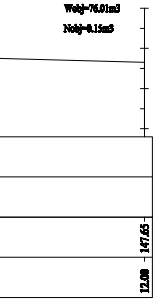
Wobj=76.01m3
Nobj=0.15m3
147.65
12.00

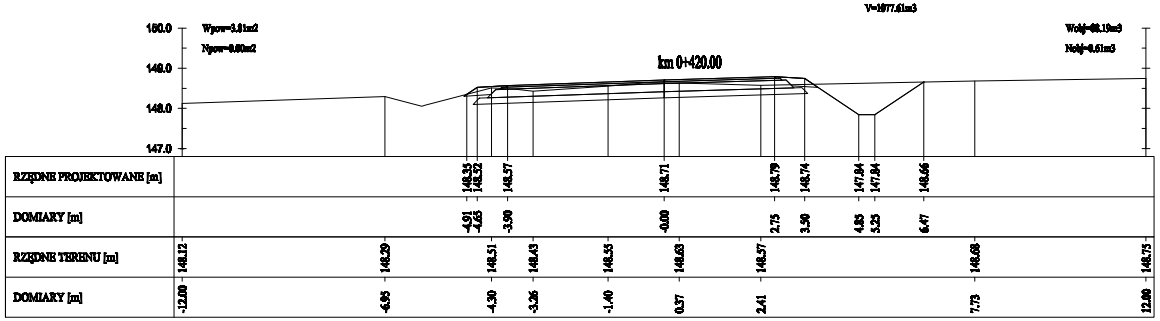
V=1077.61m3
km 0+420.00
150.0
149.0
148.0
147.0
Wpow=3.81m2
Npow=0.00m2
Wobj=80.19m3
Nobj=0.61m3
RZĘDNE PROJEKTOWANE [m] 148.35 148.52 148.57 148.71 148.79 148.74 147.84 147.84 148.66
DOMIARY [m] -4.91 -4.65 -3.50 0.00 2.75 3.50 4.85 5.25 6.47
RZĘDNE TERENU [m] 148.12 148.29 148.51 148.43 148.55 148.63 148.57 148.68 148.75
DOMIARY [m] -12.00 -6.95 -4.30 -3.26 -1.40 0.37 2.41 7.73 12.00

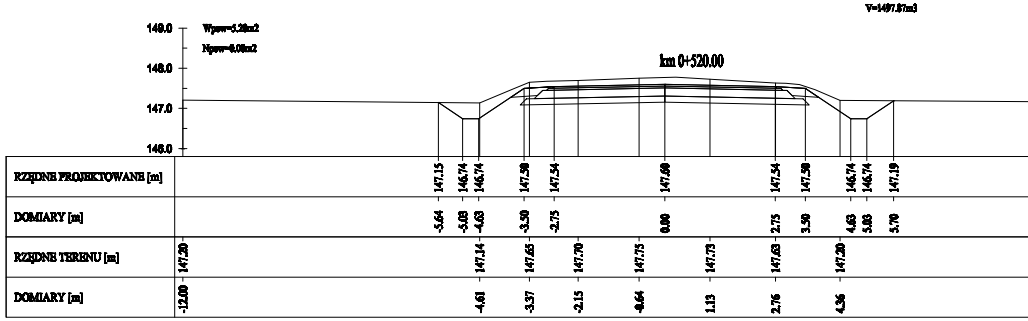
V=1497.87m3
km 0+520.00
149.0
148.0
147.0
146.0
Wpow=5.20m2
Npow=0.00m2
RZĘDNE PROJEKTOWANE [m] 147.15 146.74 146.74 147.50 147.54 147.60 147.54 147.50 146.74 146.74 147.19
DOMIARY [m] -5.64 -5.03 -4.63 -3.50 -2.75 0.00 2.75 3.50 4.63 5.03 5.70
RZĘDNE TERENU [m] 147.20 147.14 147.65 147.70 147.75 147.73 147.63 147.20
DOMIARY [m] -12.00 -4.61 -3.37 -2.15 -0.64 1.13 2.76 4.36

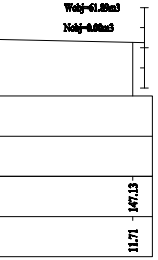
Wobj=61.89m3
Nobj=0.00m3
147.13
11.71

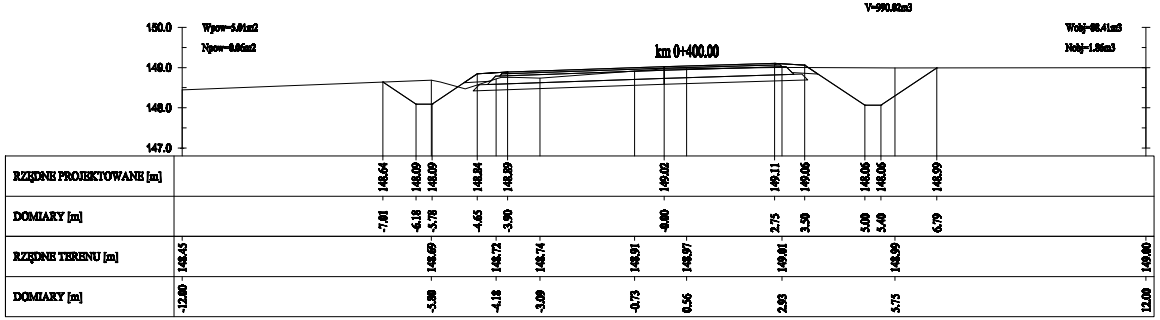
V=990.02m3
km 0+400.00
150.0
149.0
148.0
147.0
Wpow=5.01m2
Npow=0.06m2
Wobj=88.41m3
Nobj=1.86m3
RZĘDNE PROJEKTOWANE [m] 148.64 148.09 148.09 148.84 148.89 149.02 149.11 149.06 148.06 148.06 148.99
DOMIARY [m] -7.01 -6.18 -5.78 -4.65 -3.90 0.00 2.75 3.50 5.00 5.40 6.79
RZĘDNE TERENU [m] 148.45 148.69 148.72 148.74 148.91 148.97 149.01 148.99 149.00
DOMIARY [m] -12.00 -5.80 -4.18 -3.09 -0.73 0.56 2.93 5.75 12.00

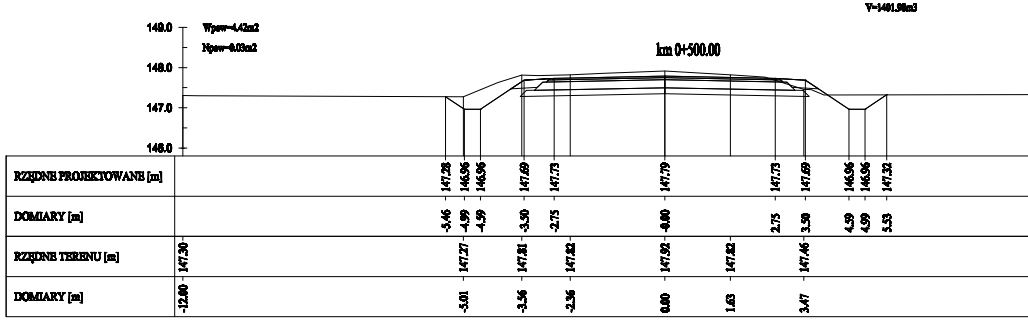
V=1401.98m3
km 0+500.00
149.0
148.0
147.0
146.0
Wpow=4.42m2
Npow=0.03m2
RZĘDNE PROJEKTOWANE [m] 147.28 146.96 146.96 147.69 147.73 147.79 147.73 147.69 146.96 146.96 147.32
DOMIARY [m] -5.46 -4.99 -4.59 -3.50 -2.75 0.00 2.75 3.50 4.59 4.99 5.53
RZĘDNE TERENU [m] 147.30 147.27 147.81 147.82 147.92 147.82 147.46
DOMIARY [m] -12.00 -5.01 -3.56 -2.36 0.00 1.63 3.47

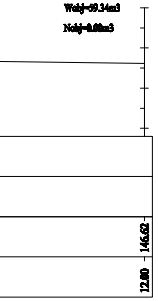
Wobj=69.34m3
Nobj=0.00m3
146.62
12.00

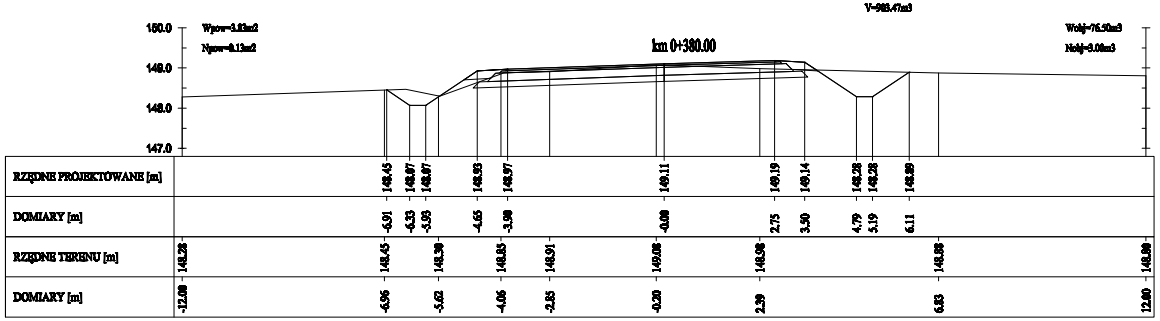
V=903.47m3
km 0+380.00
150.0
149.0
148.0
147.0
Wpow=3.83m2
Npow=0.13m2
Wobj=76.50m3
Nobj=3.08m3
RZĘDNE PROJEKTOWANE [m] 148.45 148.07 148.07 148.93 148.97 149.11 149.19 149.14 148.28 148.28 148.89
DOMIARY [m] -6.91 -6.33 -5.93 -4.65 -3.90 0.00 2.75 3.50 4.79 5.19 6.11
RZĘDNE TERENU [m] 148.28 148.45 148.30 148.83 148.91 149.08 148.98 148.88 148.80
DOMIARY [m] -12.00 -6.96 -5.62 -4.06 -2.85 -0.20 2.39 6.83 12.00

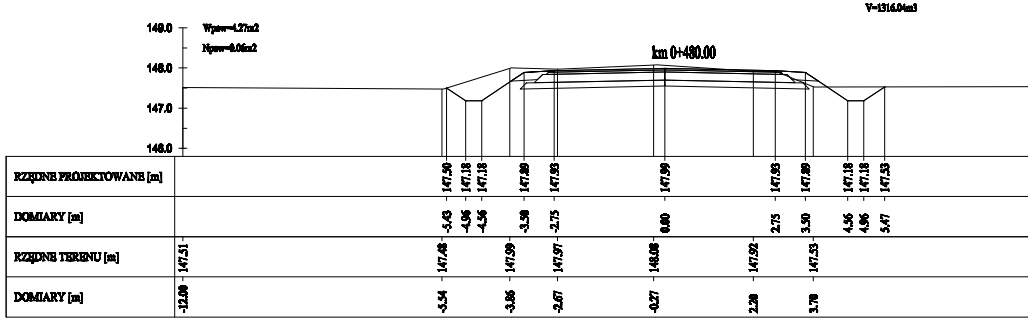
V=1316.04m3
km 0+480.00
149.0
148.0
147.0
146.0
Wpow=4.27m2
Npow=0.06m2
RZĘDNE PROJEKTOWANE [m] 147.50 147.18 147.18 147.89 147.93 147.99 147.93 147.89 147.18 147.18 147.53
DOMIARY [m] -5.43 -4.96 -4.56 -3.50 -2.75 0.00 2.75 3.50 4.56 4.96 5.47
RZĘDNE TERENU [m] 147.51 147.48 147.59 147.97 148.08 147.92 147.53
DOMIARY [m] -12.00 -5.54 -3.86 -2.67 -0.27 2.28 3.78

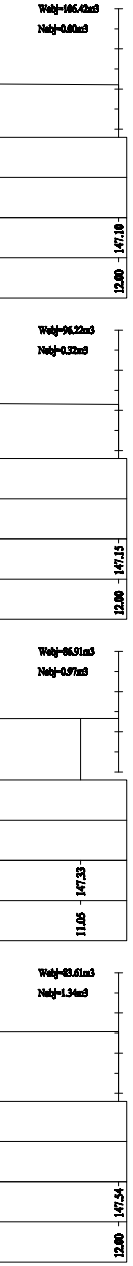
Wobj=106.42m3
Nobj=0.00m3
147.10
12.00
Wobj=96.22m3
Nobj=0.32m3
147.15
12.00
Wobj=86.91m3
Nobj=0.97m3
147.33
11.05
Wobj=83.61m3
Nobj=1.34m3
147.54
12.00

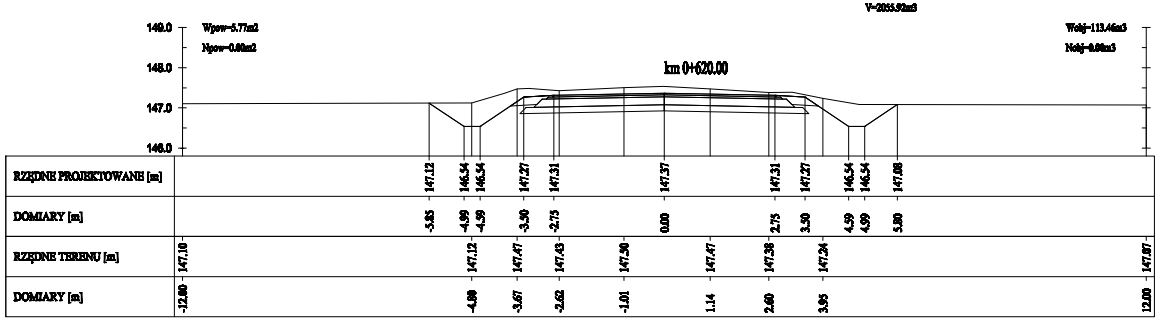
V=2055.92m3
Wpow=5.77m2
Npow=0.00m2
km 0+620.00
Wobj=113.46m3
Nobj=0.00m3
149.0
148.0
147.0
146.0
RZĘDNE PROJEKTOWANE [m] 147.12 146.54 146.54 147.27 147.31 147.37 147.31 147.27 146.54 146.54 147.08
DOMIARY [m] -5.85 -4.99 -4.59 -3.50 -2.75 0.00 2.75 3.50 4.59 4.99 5.80
RZĘDNE TERENU [m] 147.10 147.12 147.47 147.43 147.50 147.47 147.38 147.24 147.07
DOMIARY [m] -12.00 -4.88 -3.67 -2.62 -1.01 1.14 2.60 3.95 12.00

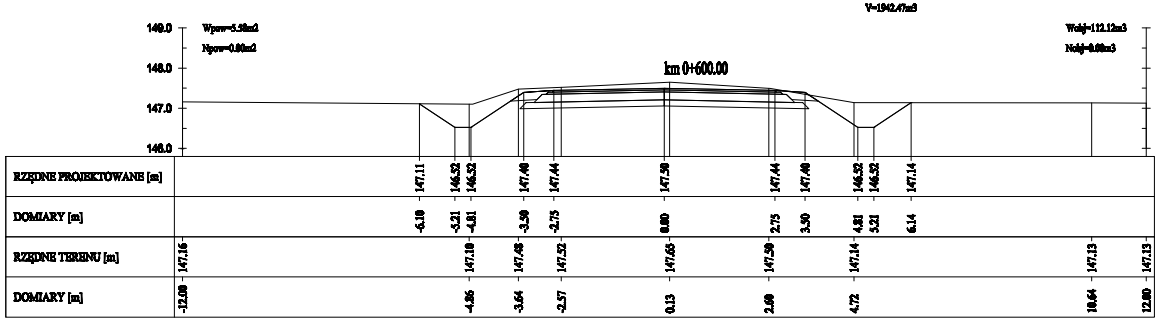
V=1942.47m3
Wpow=5.58m2
Npow=0.00m2
km 0+600.00
Wobj=112.12m3
Nobj=0.00m3
149.0
148.0
147.0
146.0
RZĘDNE PROJEKTOWANE [m] 147.11 146.52 146.52 147.40 147.44 147.50 147.44 147.40 146.52 146.52 147.14
DOMIARY [m] -6.10 -5.21 -4.81 -3.50 -2.75 0.00 2.75 3.50 4.81 5.21 6.14
RZĘDNE TERENU [m] 147.16 147.10 147.48 147.52 147.65 147.50 147.14 147.13 147.13
DOMIARY [m] -12.00 -4.86 -3.64 -2.57 0.13 2.60 4.72 10.64 12.00

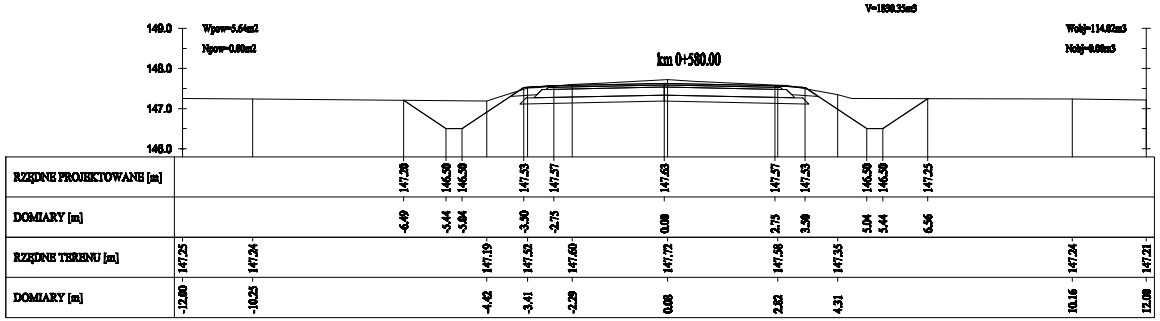
V=1830.35m3
Wpow=5.64m2
Npow=0.00m2
km 0+580.00
Wobj=114.02m3
Nobj=0.00m3
149.0
148.0
147.0
146.0
RZĘDNE PROJEKTOWANE [m] 147.20 146.50 146.50 147.53 147.57 147.63 147.57 147.53 146.50 146.50 147.25
DOMIARY [m] -6.49 -5.44 -5.04 -3.50 -2.75 0.00 2.75 3.50 5.04 5.44 6.56
RZĘDNE TERENU [m] 147.25 147.24 147.19 147.52 147.60 147.72 147.58 147.35 147.24 147.21
DOMIARY [m] -12.00 -10.25 -4.42 -3.41 -2.29 0.08 2.82 4.31 10.16 12.00

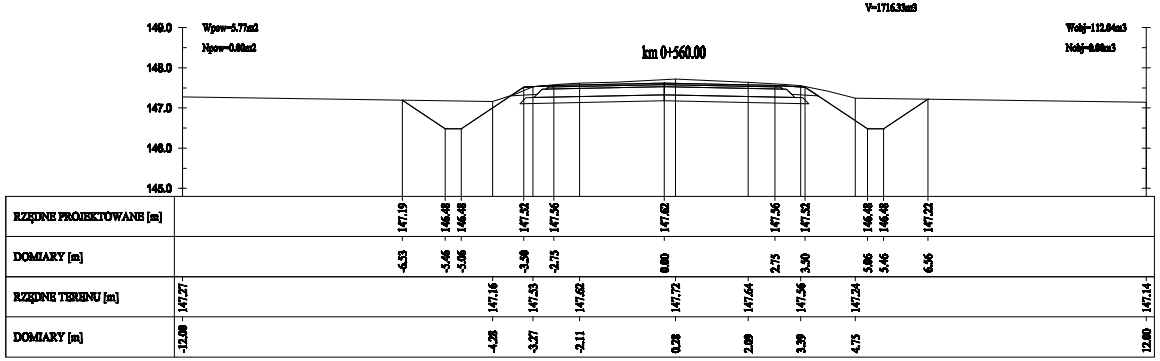
V=1716.33m3
Wpow=5.77m2
Npow=0.00m2
km 0+560.00
Wobj=112.04m3
Nobj=0.00m3
149.0
148.0
147.0
146.0
145.0
RZĘDNE PROJEKTOWANE [m] 147.19 146.48 146.48 147.52 147.56 147.62 147.56 147.52 146.48 146.48 147.22
DOMIARY [m] -6.53 -5.46 -5.06 -3.50 -2.75 0.00 2.75 3.50 5.06 5.46 6.56
RZĘDNE TERENU [m] 147.27 147.16 147.53 147.62 147.72 147.64 147.56 147.24 147.14
DOMIARY [m] -12.00 -4.28 -3.27 -2.11 0.28 2.09 3.39 4.75 12.00

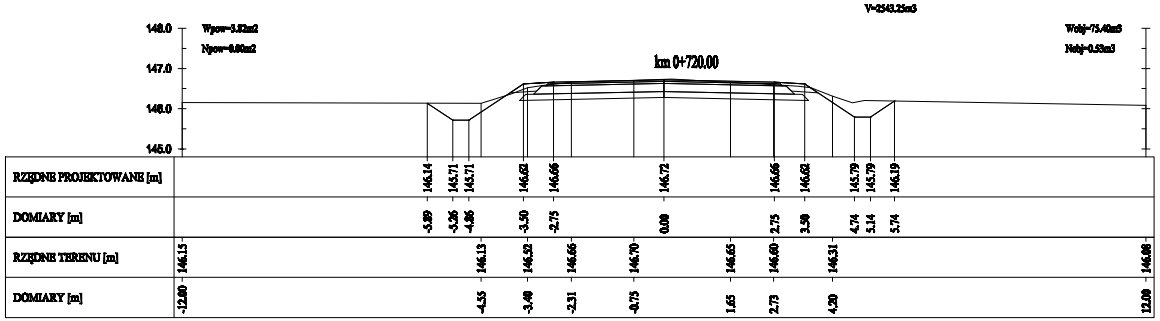
V=2543.25m3
Wpow=3.82m2
Npow=0.00m2
km 0+720.00
Wobj=75.40m3
Nobj=0.53m3
148.0
147.0
146.0
145.0
RZĘDNE PROJEKTOWANE [m] 146.14 145.71 145.71 146.62 146.66 146.72 146.66 146.62 145.79 145.79 146.19
DOMIARY [m] -5.89 -5.26 -4.86 -3.50 -2.75 0.00 2.75 3.50 4.74 5.14 5.74
RZĘDNE TERENU [m] 146.15 146.13 146.52 146.66 146.70 146.65 146.60 146.31 146.08
DOMIARY [m] -12.00 -4.55 -3.40 -2.31 -0.75 1.65 2.73 4.20 12.00

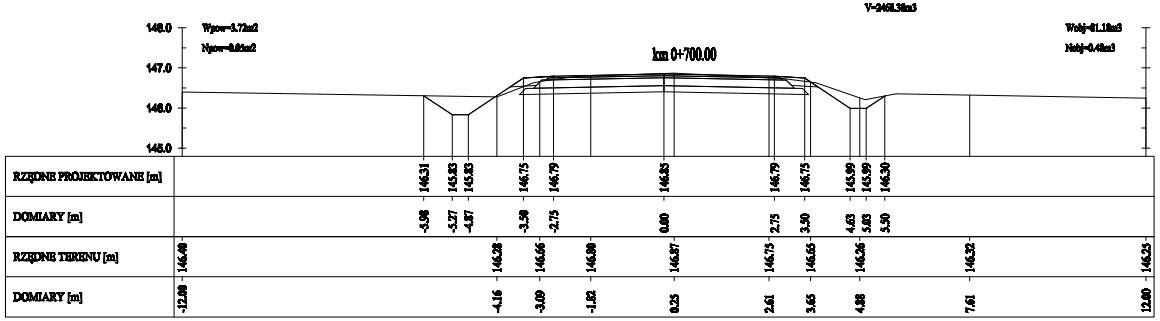
V=2468.38m3
Wpow=3.72m2
Npow=0.05m2
km 0+700.00
Wobj=81.18m3
Nobj=0.48m3
148.0
147.0
146.0
145.0
RZĘDNE PROJEKTOWANE [m] 146.31 145.83 145.83 146.75 146.79 146.83 146.79 146.75 145.99 145.99 146.30
DOMIARY [m] -5.98 -5.27 -4.87 -3.50 -2.75 0.00 2.75 3.50 4.63 5.03 5.50
RZĘDNE TERENU [m] 146.40 146.28 146.66 146.80 146.87 146.73 146.65 146.26 146.32 146.25
DOMIARY [m] -12.00 -4.16 -3.09 -1.82 0.25 2.61 3.65 4.88 7.61 12.00

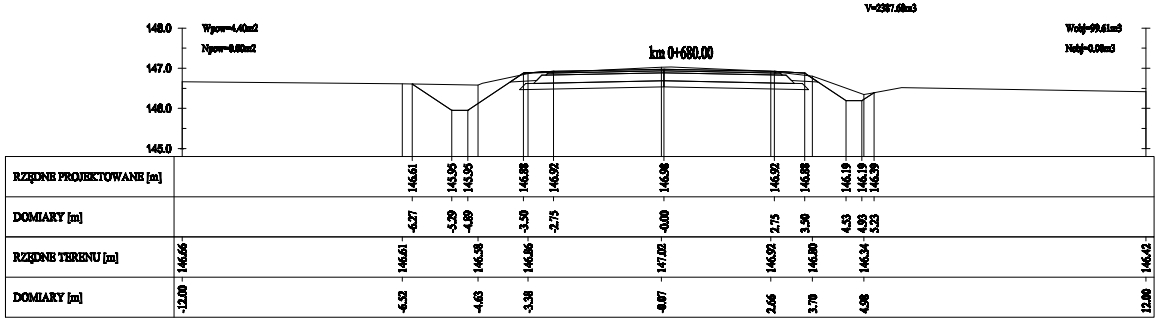
V=2387.68m3
Wpow=4.40m2
Npow=0.00m2
km 0+680.00
Wobj=99.61m3
Nobj=0.08m3
148.0
147.0
146.0
145.0
RZĘDNE PROJEKTOWANE [m] 146.61 145.95 145.95 146.88 146.92 146.98 146.92 146.88 146.19 146.19 146.39
DOMIARY [m] -6.27 -5.29 -4.89 -3.50 -2.75 -0.00 2.75 3.50 4.53 4.93 5.23
RZĘDNE TERENU [m] 146.66 146.61 146.58 146.86 147.02 146.92 146.80 146.34 146.42
DOMIARY [m] -12.00 -6.52 -4.63 -3.38 -0.07 2.66 3.70 4.98 12.00

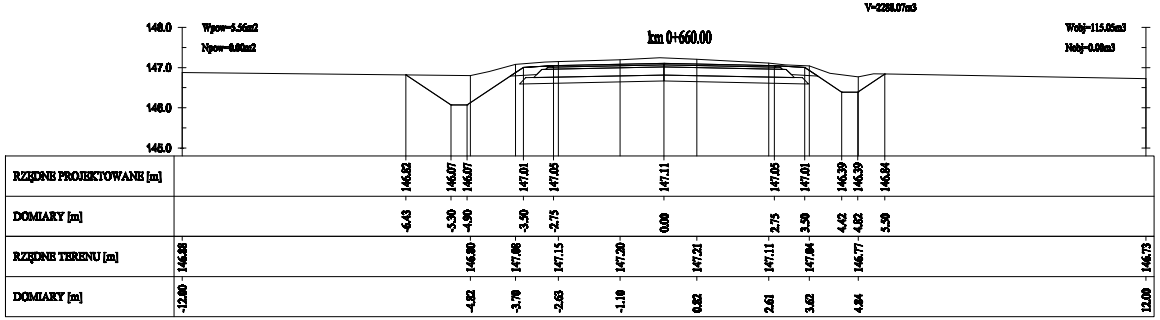
V=2288.07m3
Wpow=5.56m2
Npow=0.00m2
km 0+660.00
Wobj=115.05m3
Nobj=0.08m3
148.0
147.0
146.0
145.0
RZĘDNE PROJEKTOWANE [m] 146.82 146.07 146.07 147.01 147.05 147.11 147.05 147.01 146.39 146.39 146.84
DOMIARY [m] -6.43 -5.30 -4.90 -3.50 -2.75 0.00 2.75 3.50 4.42 4.82 5.50
RZĘDNE TERENU [m] 146.88 146.80 147.06 147.15 147.20 147.21 147.11 147.04 146.77 146.73
DOMIARY [m] -12.00 -4.82 -3.70 -2.63 -1.10 0.82 2.61 3.62 4.84 12.00

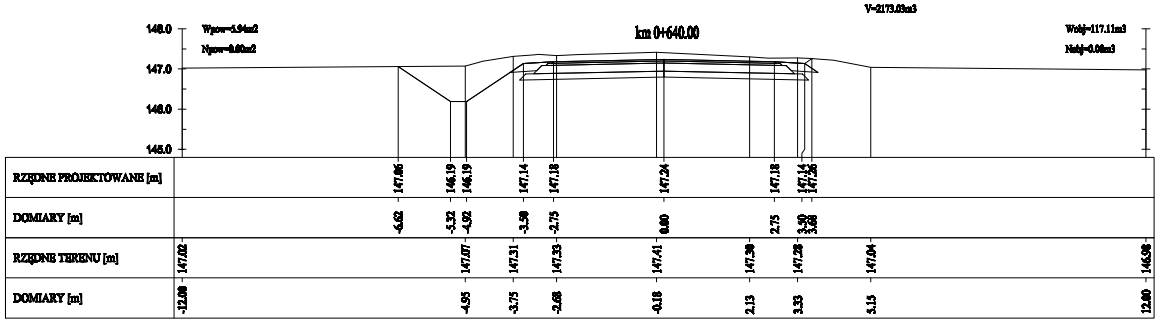
V=2173.03m3
Wpow=5.94m2
Npow=0.00m2
km 0+640.00
Wobj=117.11m3
Nobj=0.08m3
148.0
147.0
146.0
145.0
RZĘDNE PROJEKTOWANE [m] 147.06 146.19 146.19 147.14 147.18 147.24 147.18 147.14 147.26
DOMIARY [m] -6.62 -5.32 -4.92 -3.50 -2.75 0.00 2.75 3.50 3.68
RZĘDNE TERENU [m] 147.02 147.07 147.31 147.33 147.41 147.30 147.28 147.04 146.98
DOMIARY [m] -12.00 -4.95 -3.75 -2.68 -0.18 2.13 3.33 5.15 12.00

OBIEKT : Rozbudowa drogi gminnej Gadomiec Chrzczany - Gadomiec Miłocięta wraz z rozbudową
odcinka drogi gminnej Krzynowłoga Wielka - Dąbrowa - Łazy i rozbudową odcinka drogi
gminnej Bogdany Wielkie - Rapaty Sulimy - Łazy

STADIUM : PW

INWESTOR : Burmistrz Miasta i Gminy Chorzele
ul. Stanisława Komosińskiego 1
06-330 Chorzele

BRANŻA: DROGOWA

SKALA 1 :100

Nazwa rysunku:

Przekroje poprzeczne (etap1)

RYS. NR 7A

WARSZAWA, 06.2019r.

Projektant, branża drogowa: mgr inż Tomasz Kowieszko
UPR. PROJ. w spec. drogowej NR MAZ/0027/POOD/14

Sprawdzający, branża drogowa: mgr inż Łukasz Wondzel
UPR. PROJ. w spec. drogowej NR SLK/3468/POOD/10